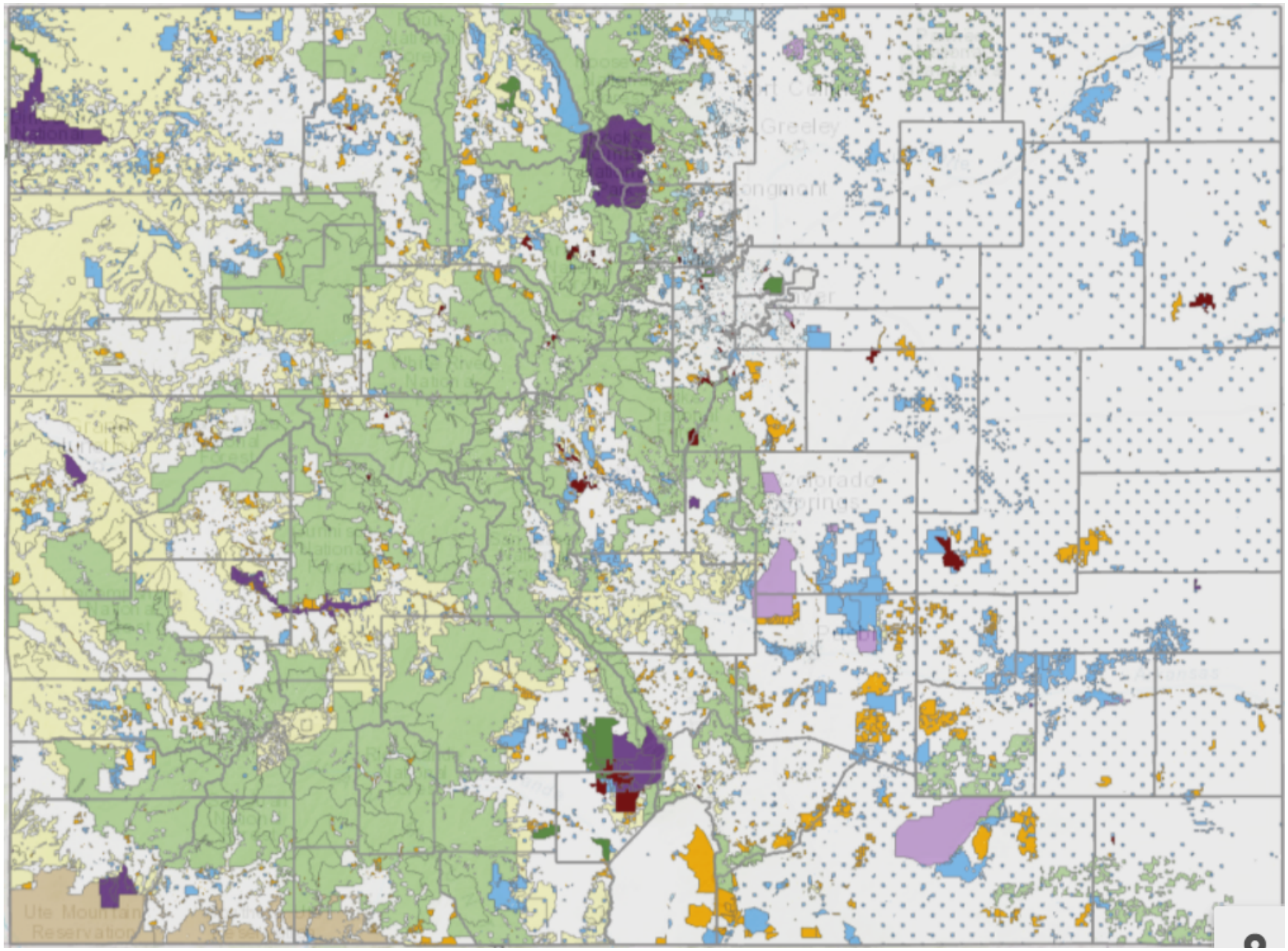
WILDFIRE RISK VIEWER
COLORADO STATE FOREST SERVICE

WILDFIRE RISK VIEWER

Ownership Map



WILDFIRE RISK VIEWER

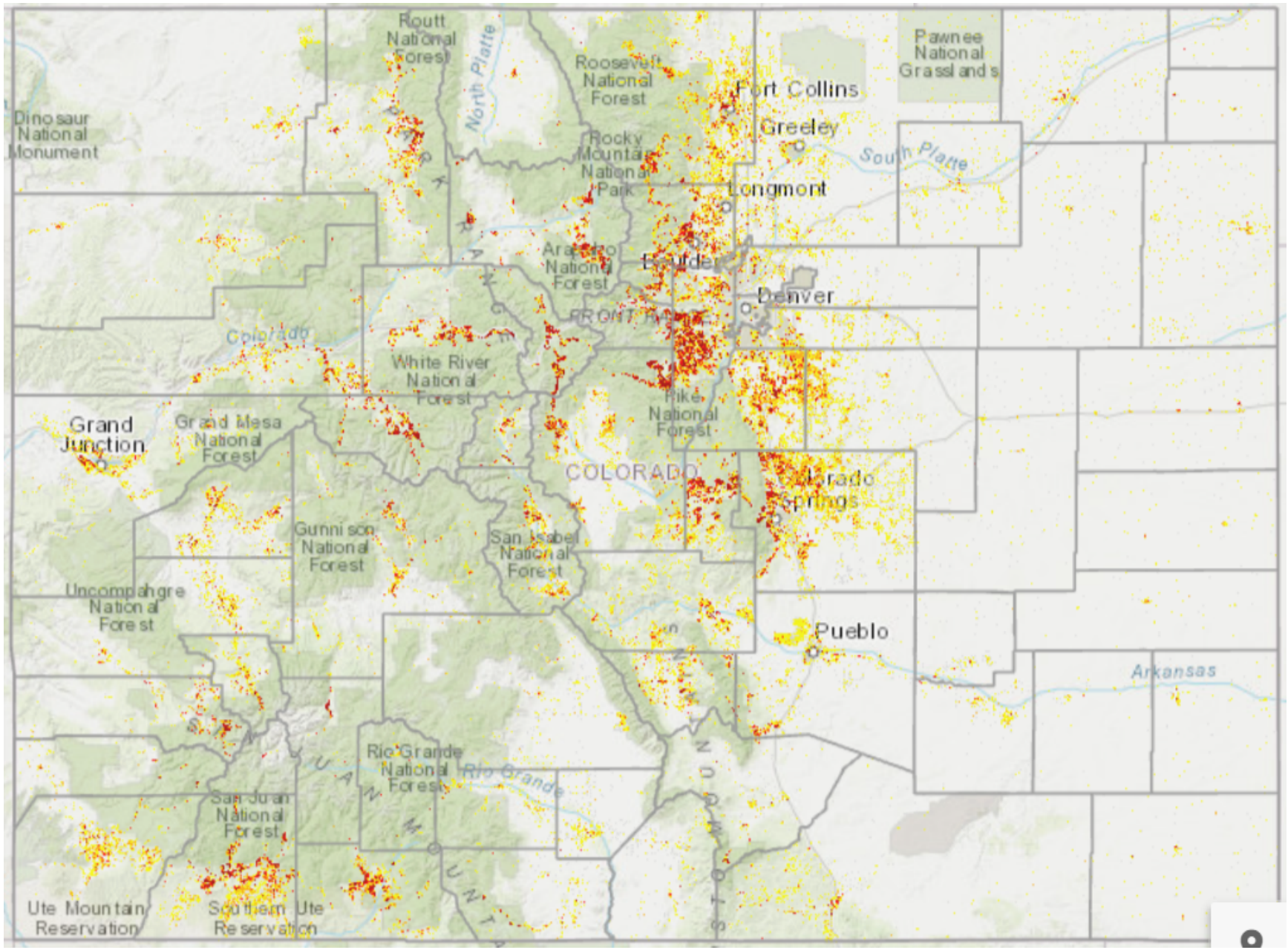

WILDFIRE RISK VIEWER

WUI Risk Map


Legend
Wildland Urban Interface Risk
Lowest Risk
Low Risk
Moderate Risk
High Risk
Highest Risk
Slope
Counties

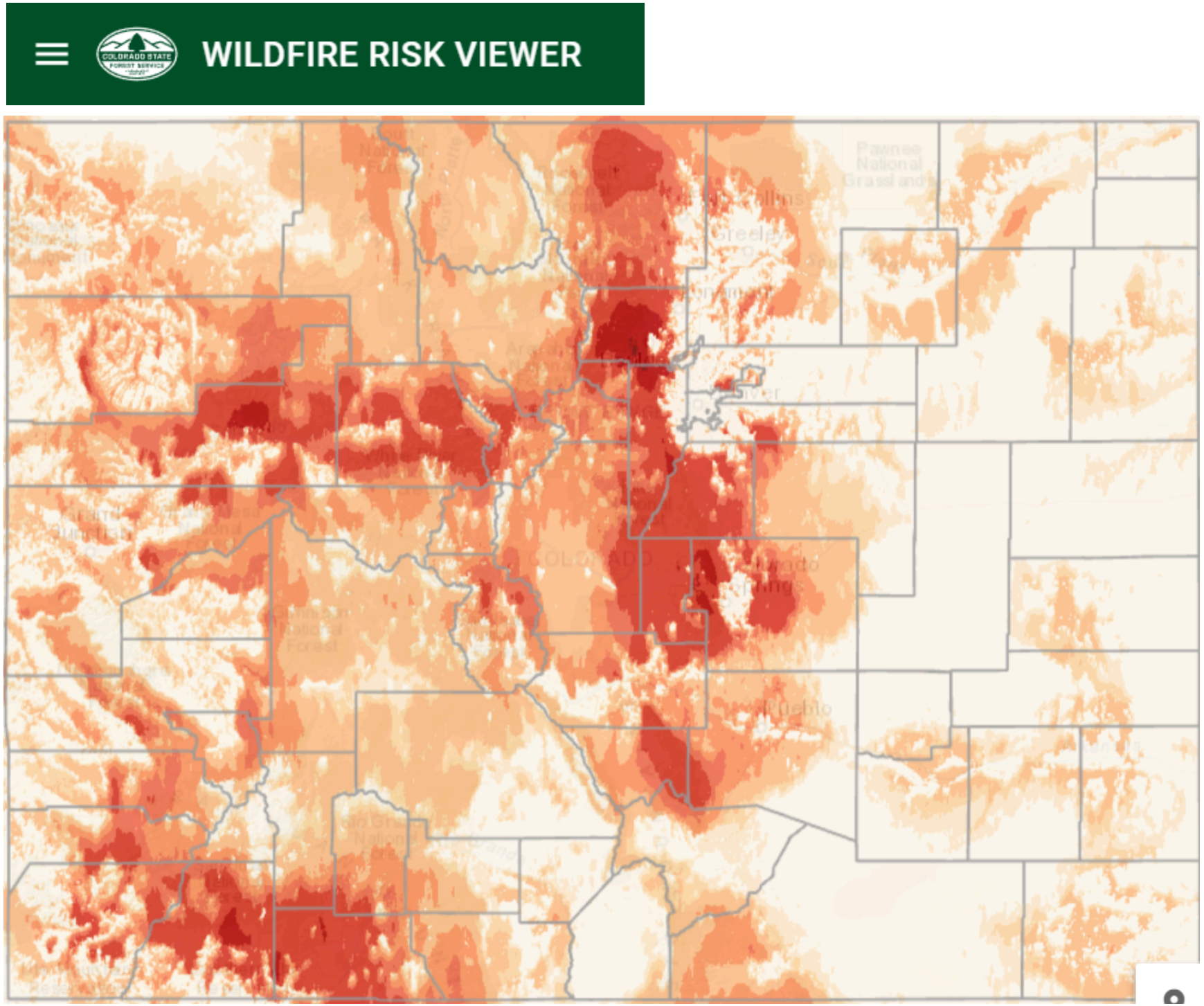
WILDFIRE RISK VIEWER
Pawnee National Grassland
Greeley
Pueblo
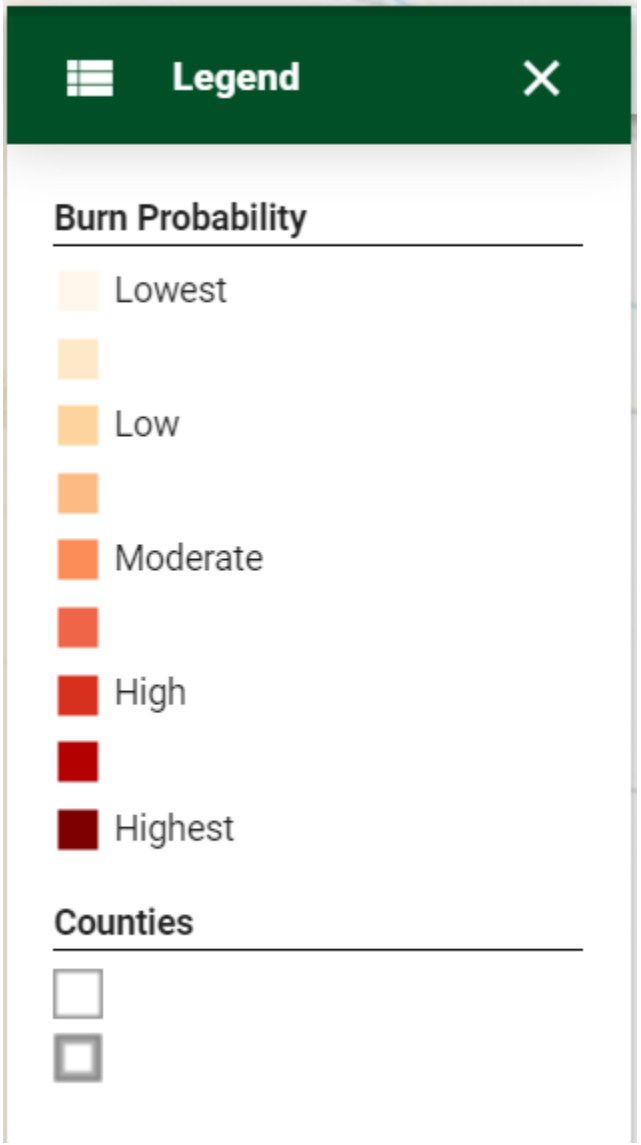
Burn Probability Map